

IT IS A VIOLATION OF LAW FOR ANY PERSON UNLESS THEY ARE REGISTERED UNDER THE SUPERVISION OF A LICENSED PROFESSIONAL ENGINEER, ARCHITECT, LANDSCAPE ARCHITECT OR LAND SURVEYOR TO ALTER AN ITEM IN ANY MANNER FROM THE STAMP OF A LICENSED PROFESSIONAL AS ALTERED. THE ALTERING ENGINEER, ARCHITECT, LANDSCAPE ARCHITECT OR LAND SURVEYOR SHALL STAMP THE DOCUMENT AND INCLUDE THE NOTATION ALTERED BY FOLLOWING BY THEIR SIGNATURE, THE DATE OF SUCH ALTERATION, AND A SPECIFIC DESCRIPTION OF THE ALTERATION.

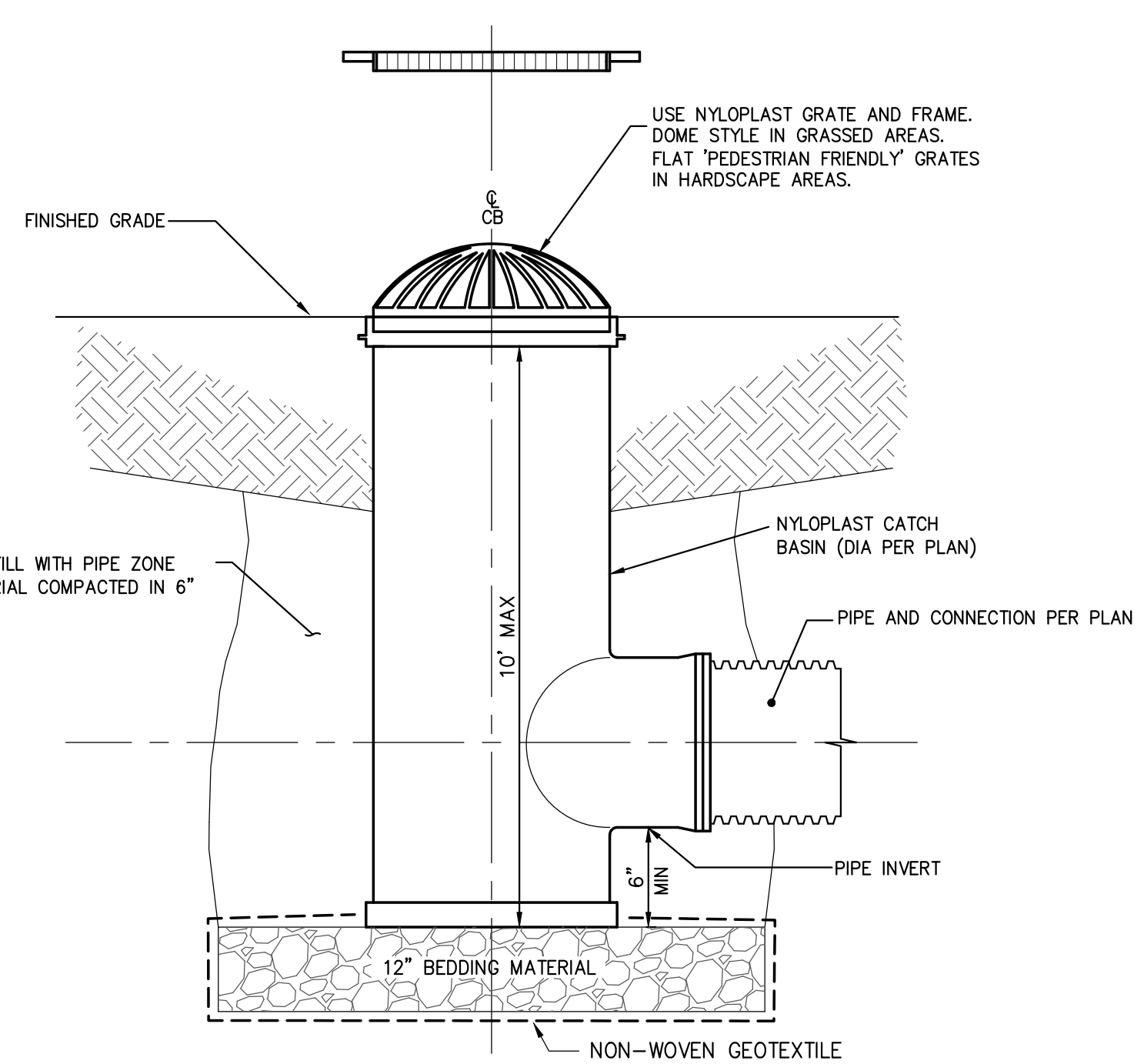
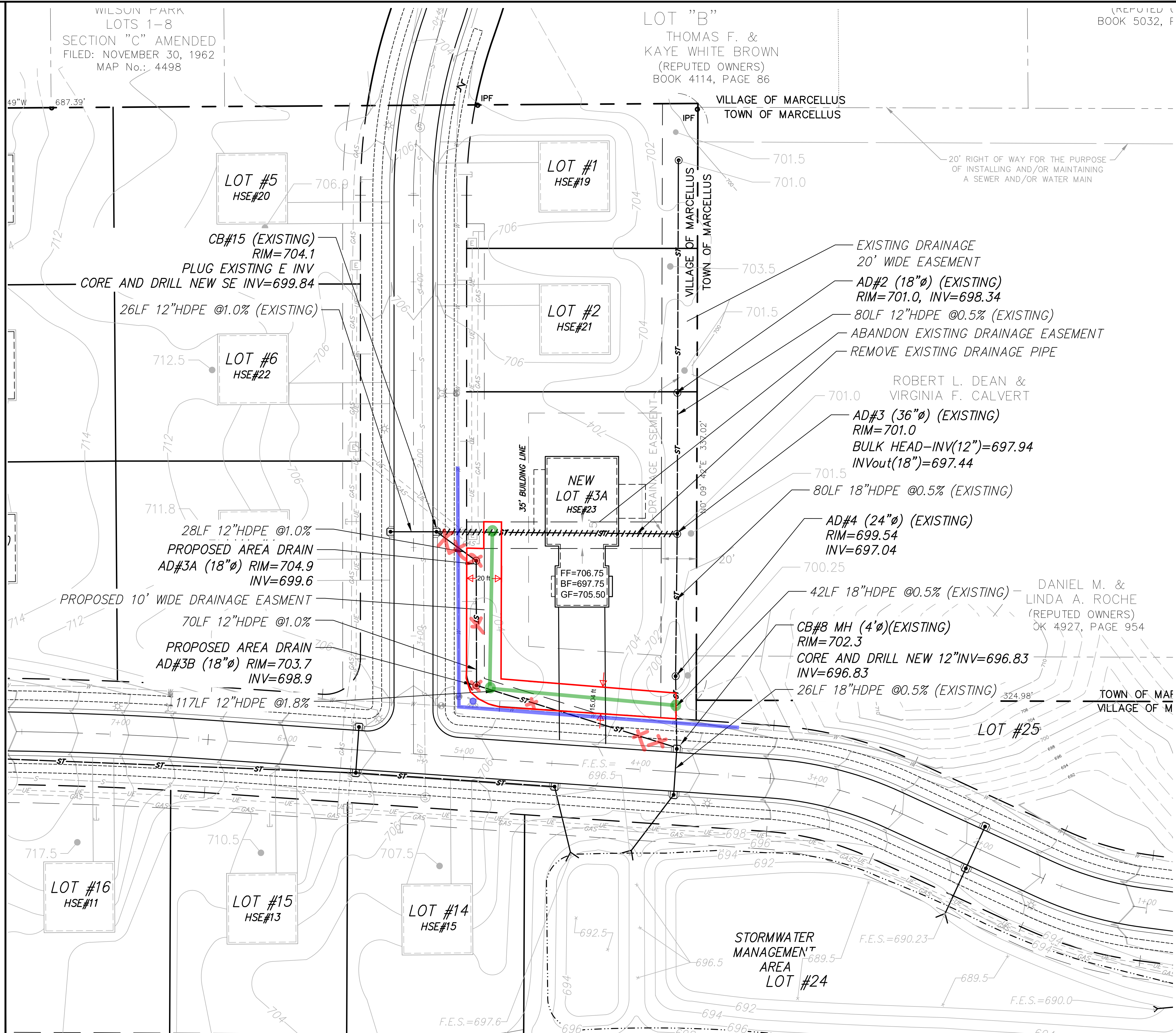
BALTIMORE RIDGE
SUBDIVISION
BAKER RD & DUNLAP AVE
MARCELLUS, NY 13108

No.	Submittal / Revision	App'd. By	Date

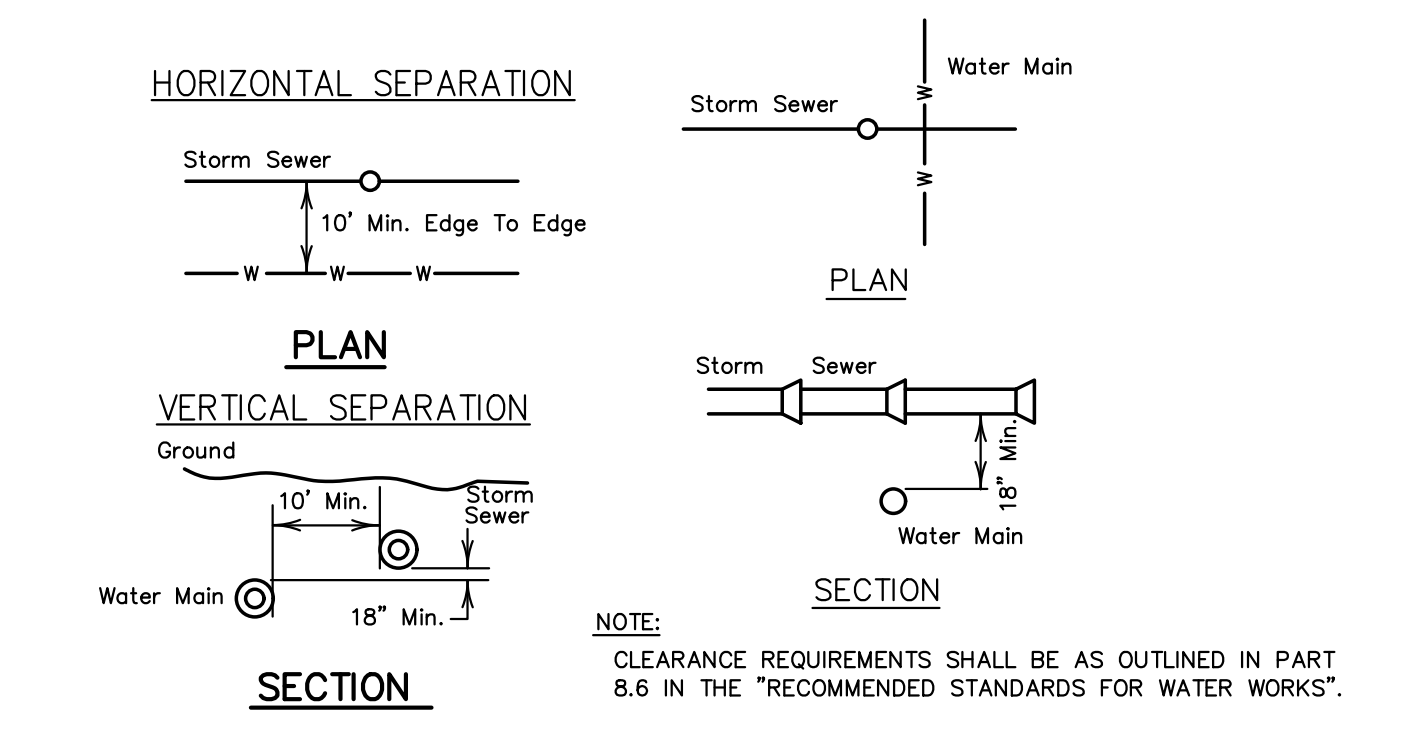
**LOT 3 & 4
SUBDIVISION
PLAN**

Designed By: AMV/RPM	Drawn By: AMV/RPM	Checked By: BFB
Issue Date: 1/6/25	Project No: 67298	Scale: AS SHOWN

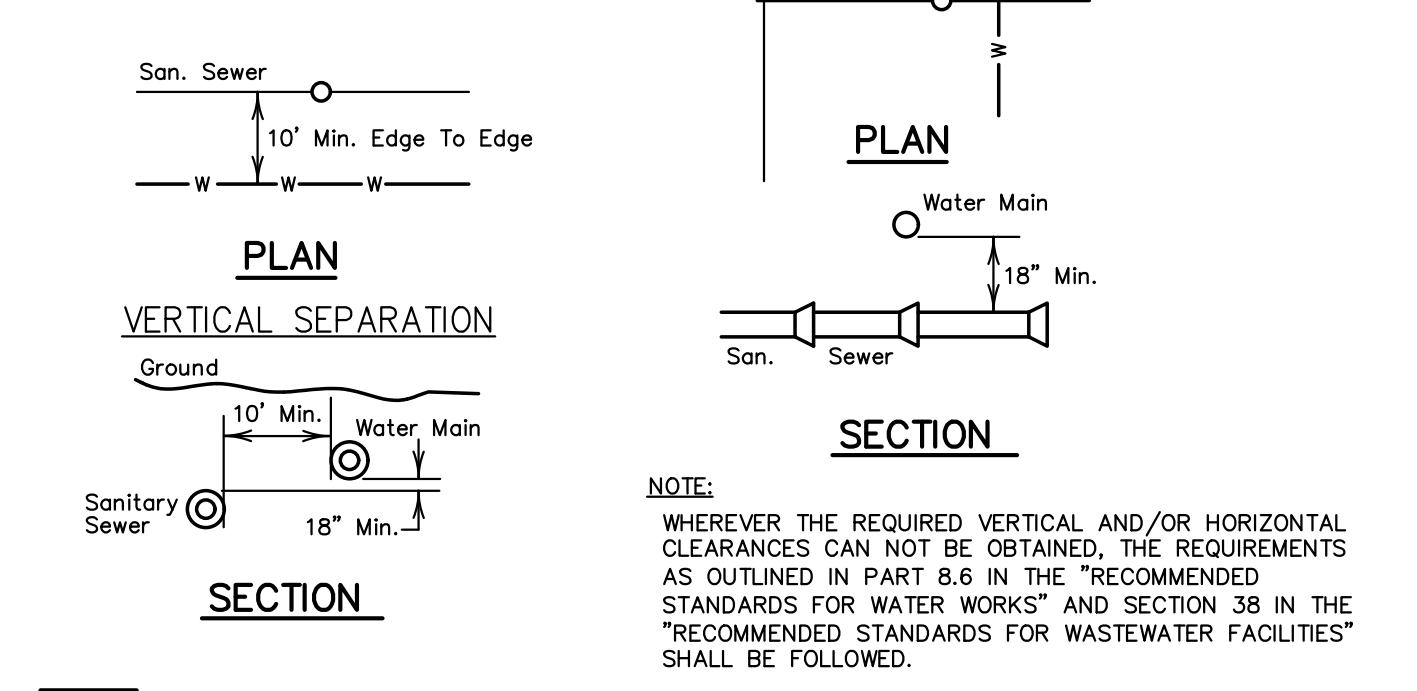
Drawing No.:
C-111



1 NYLOPLAST DRAINAGE BASIN
SCALE: N.T.S.



2 UTILITY SEPERATION
SCALE: N.T.S.



3 TYPICAL STORM, SANITARY, WATER TRENCH DETAIL
SCALE: N.T.S.

LEGEND

	PROPOSED EDGE OF PAVEMENT
	PROPOSED EASEMENT
	PROPOSED PROPERTY LINE
	PROPOSED CONTOUR
	PROPOSED DRAINAGE PIPE
	PROPOSED DRAINAGE STRUCTURE
	PERMANENT CHECK DAM
	PERMANENT EROSION CONTROL MATTING

File: V:\PROJECTS\NY\K5\067298\000\09_DESIGN\DRAWINGS\CIVIL\CADD\SHEET_FILES\09_23\98_C-200-GRAD.DWG
 Saved: 1/8/2025 2:36:46 PM Plotted: 1/8/2025 2:38:21 PM Current User: Baughard, Brian LastSavedBy: 3191